

# OS Landranger Map / 1:50 000 Scale Colour Raster

## Customer Information

Additional data sourced from third parties, including public sector information licensed under the Open Government Licence v1.0

Whilst we have endeavoured to ensure that the information in this product is accurate, we cannot guarantee that it is free from errors and omissions, in particular in relation to information sourced from third parties

Reproduction in whole or in part by any means is prohibited without the prior written permission of Ordnance Survey

Ordnance Survey, the OS Symbol, OS and Landranger are registered trademarks of Ordnance Survey, the national mapping agency of Great Britain

## Communications

### PUBLIC RIGHTS OF WAY

- Footpath
- Restricted byway (not for use by mechanically propelled vehicles)

Public rights of way shown on this map have been taken from local authority definitive maps and later amendments

The symbols show the defined route so far as the scale of mapping will allow. Rights of way are not shown on maps of Scotland

### DROIT DE PASSAGE PUBLIC

- Bridleway
- Byway open to all traffic

Rights of way are liable to change and may not be clearly defined on the ground. Please check with the relevant local authority for the latest information

**The representation on this map of any other road, track or path is no evidence of the existence of a right of way**

### ÖFFENTLICHE WEGERECHTE

### OTHER PUBLIC ACCESS

- Other route with public access (not normally shown in urban areas)

The exact nature of the rights on these routes and the existence of any restrictions may be checked with the local highway authority. Alignments are based on the best information available. These routes are not shown on maps of Scotland

- On-road cycle route
- Traffic-free cycle route

### AUTRES ACCES PUBLICS

- National Cycle Network number
- Regional Cycle Network number

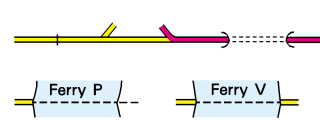
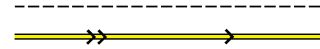
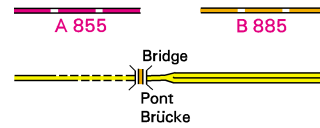
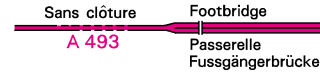
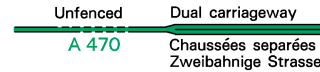
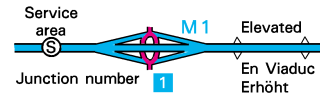
### ANDERE ÖFFENTLICHE WEGE

- National Trail, European Long Distance Path, Long Distance Route, selected Recreational Routes

**Danger Area** Firing and Test Ranges in area. Danger! Observe warning notices. Champs de tir et d'essai. Danger! Se conformer aux avertissements. Schiess- und Erprobungsgelände. Gefahr! Warnschilder beachten.

### ROADS AND PATHS

Not necessarily rights of way



### VOIES DE COMMUNICATION

Motorway (dual carriageway) Autoroute (chaussées séparées) avec aire de service et échangeur numéroté Autobahn (zweibahnig) mit Servicestation und Anschlussstelle sowie Nummer der Anschlussstelle

Primary Route Itinéraire principal Fernstrasse

Main road Route principale Hauptstrasse

Road under construction Route en construction Strasse im Bau

Secondary road Route secondaire Nebenstrasse

Narrow road with passing places Route étroite avec voies de dépassement Enge Strasse mit Ausweichstellen

Road generally more than 4m wide Route généralement de plus de 4m de largeur Strasse, im allg. über 4m breit

Road generally less than 4m wide Route généralement de moins de 4m de largeur Strasse, im allg. unter 4m breit

Other road, drive or track Autre route, allée ou sentier Sonstige Strasse, Zufahrt oder Feldweg

Path Sentier Fussweg

Gradient: steeper than 20% (1 in 5) 14% to 20% (1 in 7 to 1 in 5) Pente: Supérieure à 20% (1 pour 5) 14% à 20% (1 pour 7 à 1 pour 5) Steigung über 20% 14% bis 20%

Gates Barrières Schranken Road tunnel Tunnel routier Strassentunnel

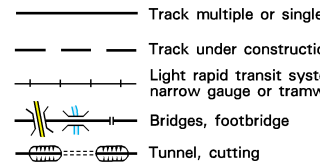
Ferry (passenger) Bac pour piétons Personenfähre Ferry (vehicle) Bac pour véhicules Autofähre

### STRASSEN UND WEGE

### PRIMARY ROUTES

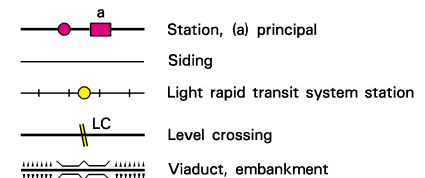
These form a network of recommended through routes which complement the motorway system

### RAILWAYS



### CHEMINS DE FER

### EISENBAHNEN



## General Information

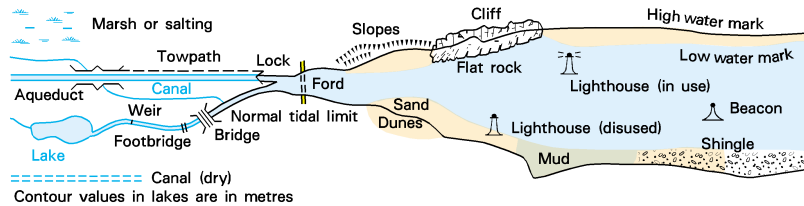
### LAND FEATURES

	Electricity transmission line (pylons shown at standard spacing)		Landfill site or slag/spoil heap
	Pipe line (arrow indicates direction of flow)		Coniferous wood
	Buildings		Non-coniferous wood
	Important building (selected)		Mixed wood
	Bus or coach station		Orchard
	Glass structure		Park or ornamental ground
	Heliport		Forestry Commission land
	Current or former place of worship with tower		National Trust-always open
	Current or former place of worship with spire, minaret or dome		National Trust-limited access, observe local signs
	Place of worship		National Trust for Scotland-always open
	Triangulation pillar		National Trust for Scotland-limited access, observe local signs
	Mast		Manx National Heritage
	Wind pump, wind turbine		Isle of Man Forestry Division Plantation
	Windmill with or without sails		
	Graticule intersection at 5' intervals		
	Cutting, embankment		

### BOUNDARIES

	National		County, Unitary Authority, Metropolitan District or London Borough
	District		National Park

### WATER FEATURES



### HEIGHTS

	Contours are at 10 metres vertical interval	Where two heights are shown, the first height is to the base of the triangulation pillar and the second (in brackets) to the highest natural point of the hill
	Heights are to the nearest metre above mean sea level	

### ABBREVIATIONS

More information on abbreviations and symbols can be found on our website

CH Clubhouse	CG Cattle grid
PH Public house	P Post office
PC Public convenience (in rural area)	MP Milepost
TH Town hall, Guildhall or equivalent	MS Milestone

### ARCHAEOLOGICAL AND HISTORICAL INFORMATION

	Site of antiquity		VILLA Roman		Battlefield (with date)
	Visible earthwork		Castle Non-Roman		

Information provided by English Heritage for England and the Royal Commissions on the Ancient and Historical Monuments for Scotland and Wales

### ROCK FEATURES



## Tourist Information


### TOURIST INFORMATION RENSEIGNEMENTS TOURISTIQUES TOURISTENINFORMATION

	Camp site/caravan site Terrain de camping/Terrain pour caravanes Campingplatz/Wohnwagenplatz		Selected places of tourist interest Endroits d'un intérêt touristique particulier Ausgewählter Platz von touristischem Interesse
	Garden Jardin Garten		Telephone, public / roadside assistance Téléphone, public / borne d'appel d'urgence Telefon, öffentlich / Notrufsäule
	Golf course or links Terrain de golf Golfplatz		Viewpoint Point de vue Aussichtspunkt
	Information centre, all year / seasonal Office de tourisme, ouvert toute l'année / en saison Informationsbüro, ganzjährig / saisonal		Visitor centre Centre pour visiteurs Besucherzentrum
	Nature reserve Réserve naturelle Naturschutzgebiet		Walks / Trails Promenades Wanderwege
	Parking / Park & Ride, all year / seasonal Parking / Parking et navette, ouvert toute l'année / en saison Parkplatz / Park & Ride, ganzjährig / saisonal		Youth hostel Auberge de jeunesse Jugendherberge
	Picnic site Emplacement de pique-nique Picknickplatz		World Heritage site/area Site du Patrimoine Mondial Welterbestätte
			Recreation / leisure / sports centre Centre de détente / loisirs / sports Erholungs- / Freizeit- / Sportzentrum

### CONVERSION

#### METRES - FEET

1 metre = 3.2808 feet



Metres 0 0 Feet  
15.24 metres = 50 feet